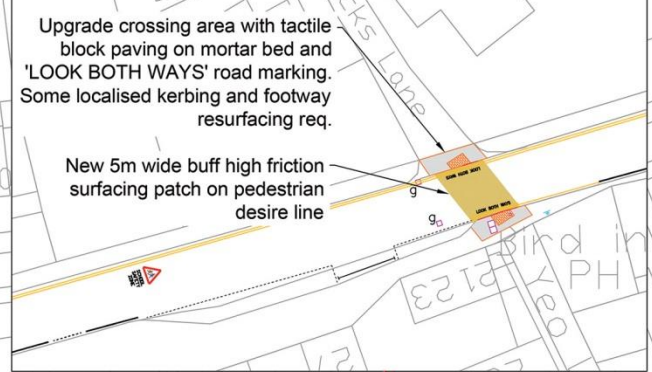
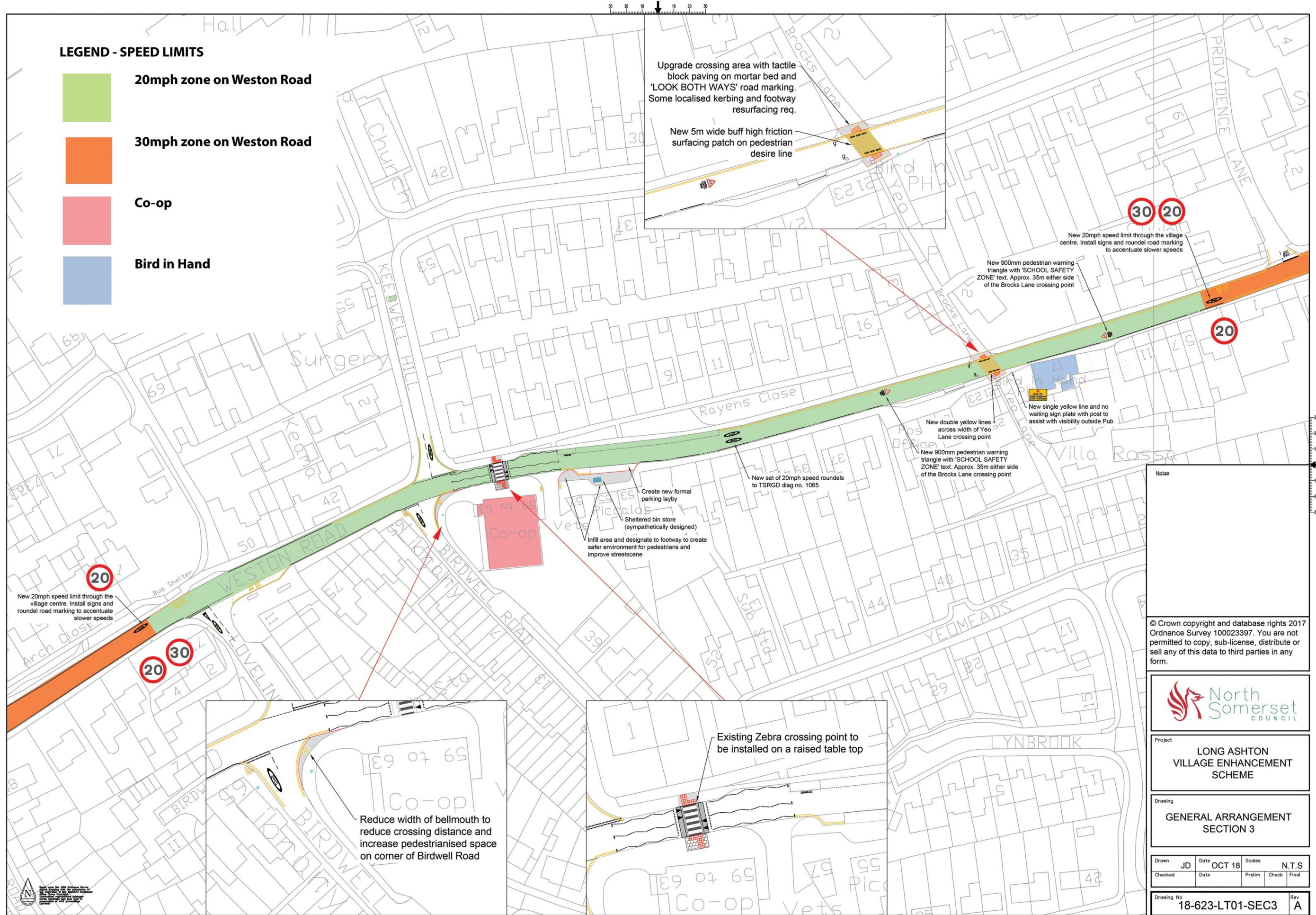


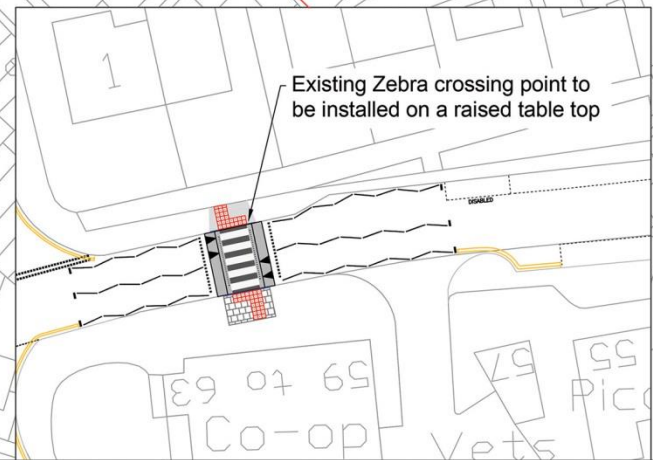
LEGEND - SPEED LIMITS

- 20mph zone on Weston Road**
- 30mph zone on Weston Road**
- Co-op**
- Bird in Hand**



New set of 20mph speed roundels to TSRGD diag no. 1065

Infill area and designate to footway to create safer environment for pedestrians and improve streetscene



Notes

© Crown copyright and database rights 2017 Ordnance Survey 100023397. You are not permitted to copy, sub-license, distribute or sell any of this data to third parties in any form.



Project
LONG ASHTON VILLAGE ENHANCEMENT SCHEME

Drawing
GENERAL ARRANGEMENT SECTION 3

Drawn	JD	Date	OCT 18	Scales	N.T.S
Checked		Date		Prelim	Check
				Final	

Drawing No
18-623-LT01-SEC3

Rev
A

