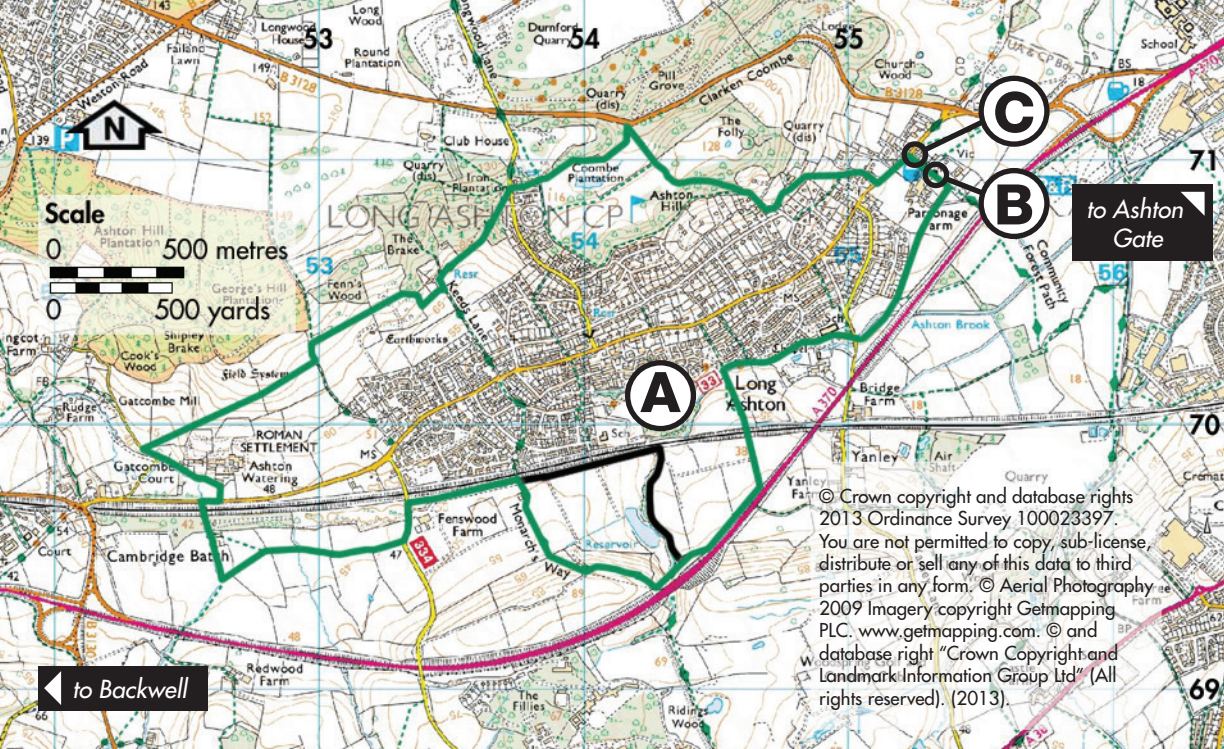


## Long Ashton Round Walking Route

### KEY

-  Walk 1
-  Option 1
- A** Dawson Walk
- B** All Saints Church
- C** Angel Inn





# Long Ashton Round Walking Route

## A walk of 5½ miles (8.8km)

This walk takes you around the North Somerset village of Long Ashton with extensive views to the west.

**Starting point:** You can join the round at any point.

**Distance:**  Full circuit: 5½ miles (8.8km)  
 Option 1: Via Ashton Brook

**Terrain:** **Full circuit:** A mixture of footpaths, tracks and roads. Mostly flat, with a steep flight of steps near to the A370. Moderately steep sections near St. George's Hill plantation and Ashton Hill, through to the Angel Inn.

**Option 1:** This route goes alongside Ashton Brook instead of going via the steps.

**Waymarking:** Look for the yellow Village Circular Walk waymark discs wherever there are stiles and gates along the route.

**O.S Map:** Explorer 154: Bristol West and Portishead

**Other information:** Wear strong, comfortable footwear. Please stay on the paths and keep dogs on a lead through farmland.

**Long Ashton** was founded by the Saxons. It was held by three Saxon Thanes during Edward the Confessor's reign (1042–66) and was granted to Bishop Geoffrey of Coutances after the Norman Conquest. In the Domesday Survey it was called Estune.

### Things to look out for:

**Dawson Walk:** An area of land rich in wildlife, which can be accessed via a permissive path.

**Angel Inn:** The Inn dates back to 1495. In the 18th century, the upper rooms were used for the Justices Court, with the cells located in the cellar.

**All Saints Church:** The church dates back to 1086.